









Lower Terminal Dr/Terminal Dr

1. Head **south** on **Lower Terminal Dr/Terminal Dr** toward **Terminal Dr/Upper Terminal Dr**
Continue to follow Terminal Dr go 0.3 mi
total 0.3 mi
-  2. Turn **left** onto the **State Hwy 237 N/I-71 N** ramp to **Cleveland/I-480**
About 1 min go 0.3 mi
total 0.6 mi
-  3. Merge onto **OH-237 N**
About 2 mins go 1.5 mi
total 2.1 mi
-  4. Merge onto **I-71 N**
About 9 mins go 8.6 mi
total 10.7 mi
-  5. Continue on **I-90 E**
About 2 mins go 2.0 mi
total 12.7 mi
6. Take exit **173B** for **Chester Ave** go 0.2 mi
total 12.9 mi
-  7. Turn **right** at **Chester Ave/US-322**
About 6 mins go 3.0 mi
total 15.9 mi
-  8. Turn **left** at **Euclid Ave/US-20/US-322**
About 1 min go 0.5 mi
total 16.4 mi
-  9. Turn **right** at **Mayfield Rd/US-322**
About 4 mins go 1.9 mi
total 18.3 mi
-  10. Turn **left** at **Monticello Blvd** go 256 ft
total 18.3 mi

Monticello Blvd

These directions are for planning purposes only. You may find that construction projects, traffic, weather, or other events may cause conditions to differ from the map results, and you should plan your route accordingly. You must obey all signs or notices regarding your route.

Map data ©2008 Sanborn, Tele Atlas