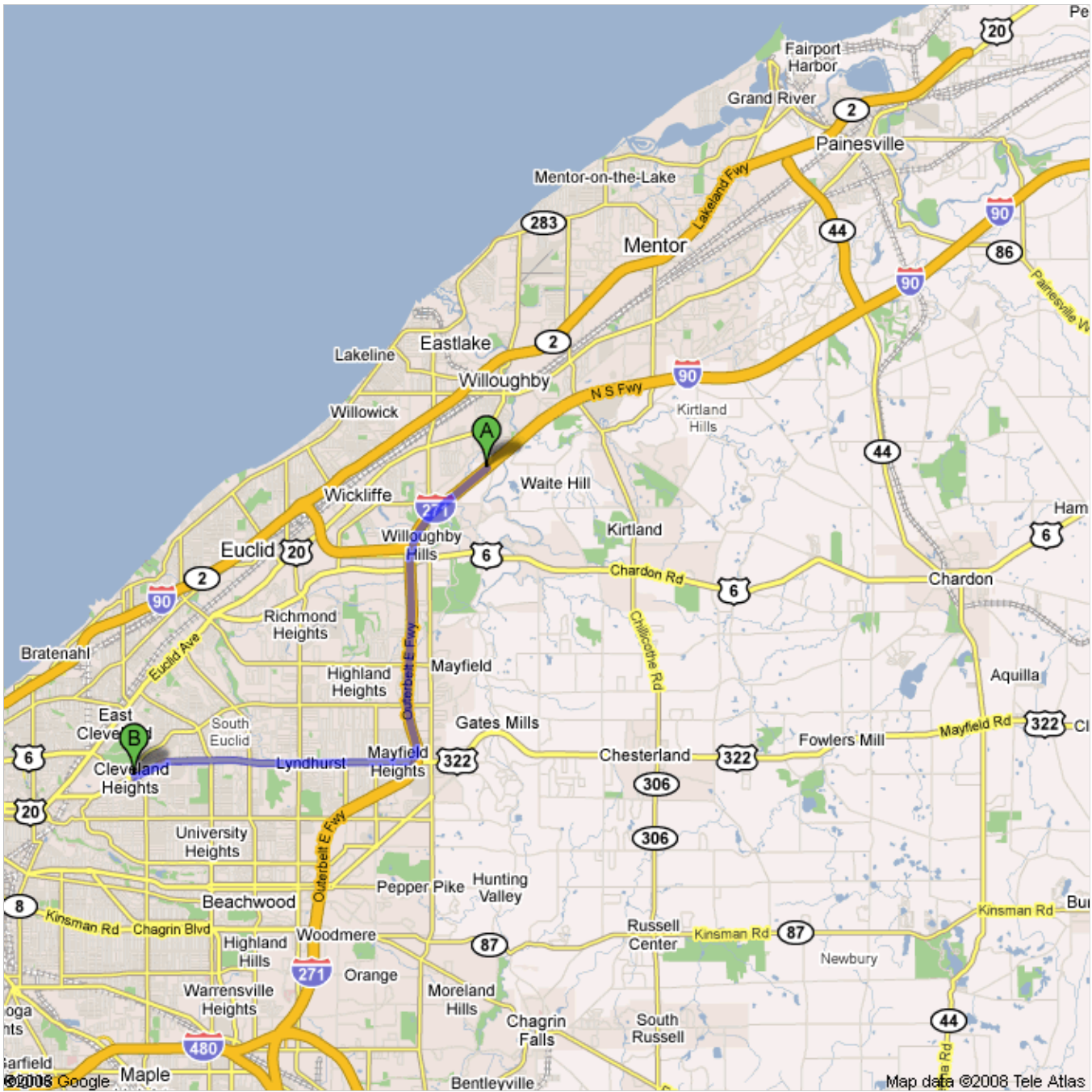








# Directions to Monticello Blvd

14.1 mi – about 20 mins

**Save trees. Go green!**  
 Download Google Maps on your phone at [google.com/gmm](http://google.com/gmm)

 **I-90 W**

- 
- |   |   |                            |
|---|---|----------------------------|
|  | 1. Head <b>southwest</b> on <b>I-90 W</b><br>About 2 mins                           | go 2.2 mi<br>total 2.2 mi  |
|  | 2. Slight <b>left</b> at <b>I-271 S</b> (signs for <b>I-271 S</b> )<br>About 5 mins | go 4.9 mi<br>total 7.1 mi  |
|   | 3. Take exit <b>34</b> for <b>US-322 W/Mayfield Rd</b><br>About 1 min               | go 0.5 mi<br>total 7.6 mi  |
|  | 4. Merge onto <b>Mayfield Rd/US-322</b><br>About 13 mins                            | go 6.4 mi<br>total 14.0 mi |
|  | 5. Turn <b>right</b> at <b>Monticello Blvd</b>                                      | go 256 ft<br>total 14.1 mi |

 **Monticello Blvd**

---

These directions are for planning purposes only. You may find that construction projects, traffic, weather, or other events may cause conditions to differ from the map results, and you should plan your route accordingly. You must obey all signs or notices regarding your route.

Map data ©2008 Tele Atlas