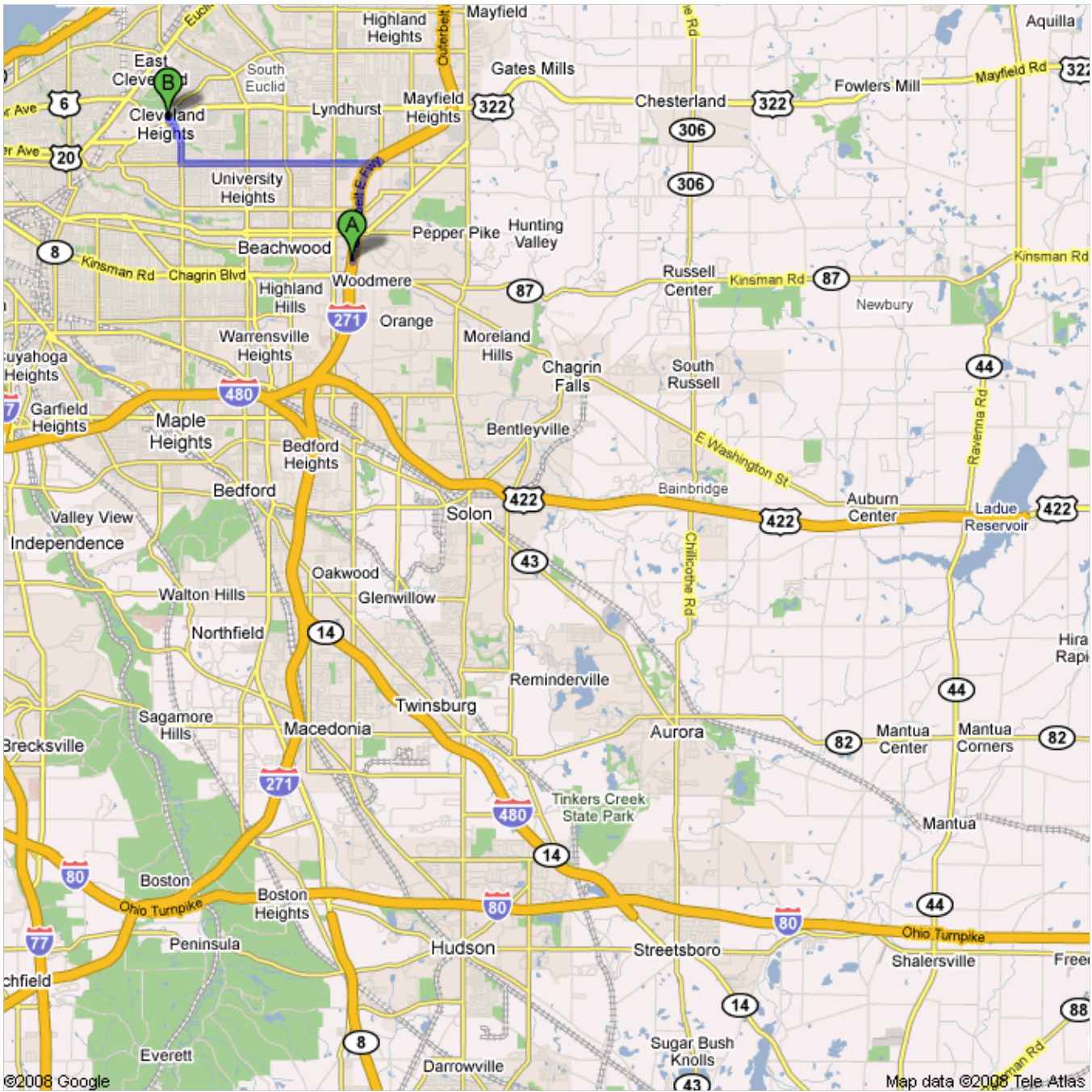








Directions to Monticello Blvd

8.3 mi – about 16 mins

Save trees. Go green!
 Download Google Maps on your phone at google.com/gmm

 **I-271 N**

-
- | | | |
|--|--|---------------------------|
|  | 1. Head north on I-271 N
About 2 mins | go 2.4 mi
total 2.4 mi |
| | 2. Take exit 32 to merge onto Cedar Rd
About 10 mins | go 4.8 mi
total 7.2 mi |
|  | 3. Turn right at Lee Rd
About 2 mins | go 1.0 mi
total 8.2 mi |
|  | 4. Turn left at Mayfield Rd/US-322
About 1 min | go 0.1 mi
total 8.3 mi |
|  | 5. Turn right at Monticello Blvd | go 256 ft
total 8.3 mi |

 **Monticello Blvd**

These directions are for planning purposes only. You may find that construction projects, traffic, weather, or other events may cause conditions to differ from the map results, and you should plan your route accordingly. You must obey all signs or notices regarding your route.

Map data ©2008 Tele Atlas